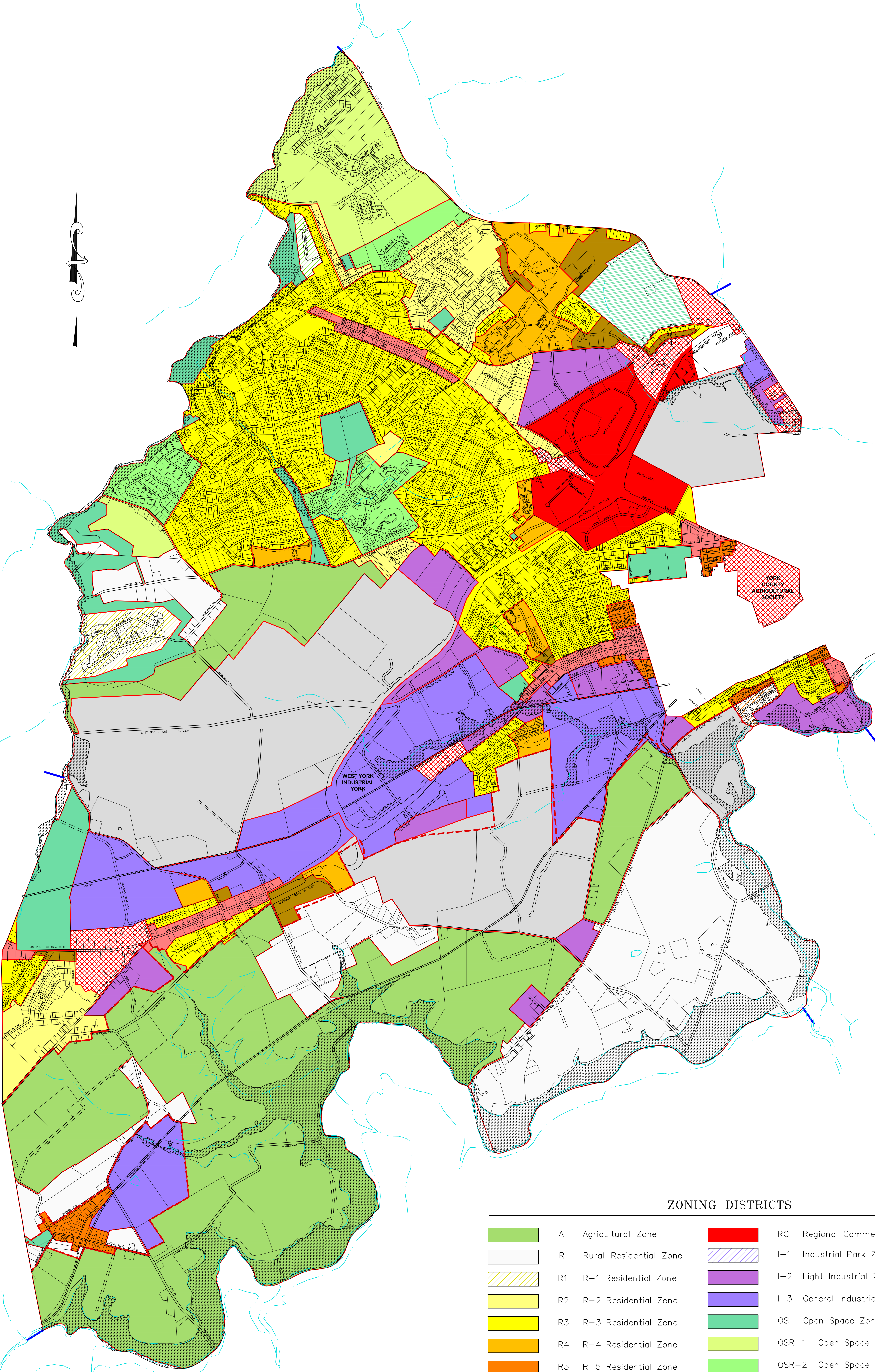





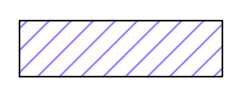
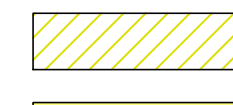









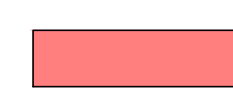
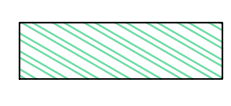







ZONING MAP

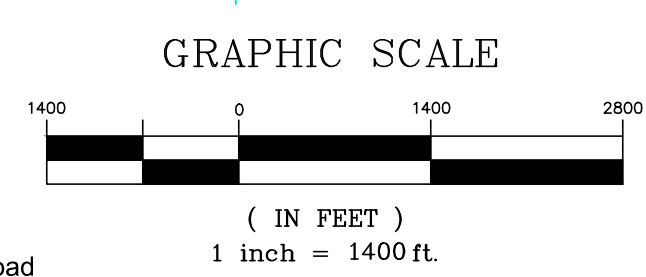
WEST MANCHESTER TOWNSHIP

YORK COUNTY, PENNSYLVANIA



ZONING DISTRICTS

	A	Agricultural Zone		RC	Regional Commercial Zone
	R	Rural Residential Zone		I-1	Industrial Park Zone
	R1	R-1 Residential Zone		I-2	Light Industrial Zone
	R2	R-2 Residential Zone		I-3	General Industrial Zone
	R3	R-3 Residential Zone		OS	Open Space Zone
	R4	R-4 Residential Zone		OSR-1	Open Space Residential-1 Zone
	R5	R-5 Residential Zone		OSR-2	Open Space Residential-2 Zone
	R6	R-6 Residential Zone		OSR-3	Open Space Residential-3 Zone
	LC	Local Commercial Zone		MU	Mixed Use
	HC	Highway Commercial Zone		Q	Quarry Zone
	PO	Professional Office Zone			100 Year Flood Boundary
		Urban Growth Boundary			



\NHBG-NASUMT-DATA\PROJECTS\2010\JOBS\410001-40\MAP\PLANS\ZONING MAP\WMT_ZONING-DEI_2024-09-09.dwg
 September 10, 2024 9:04 AM